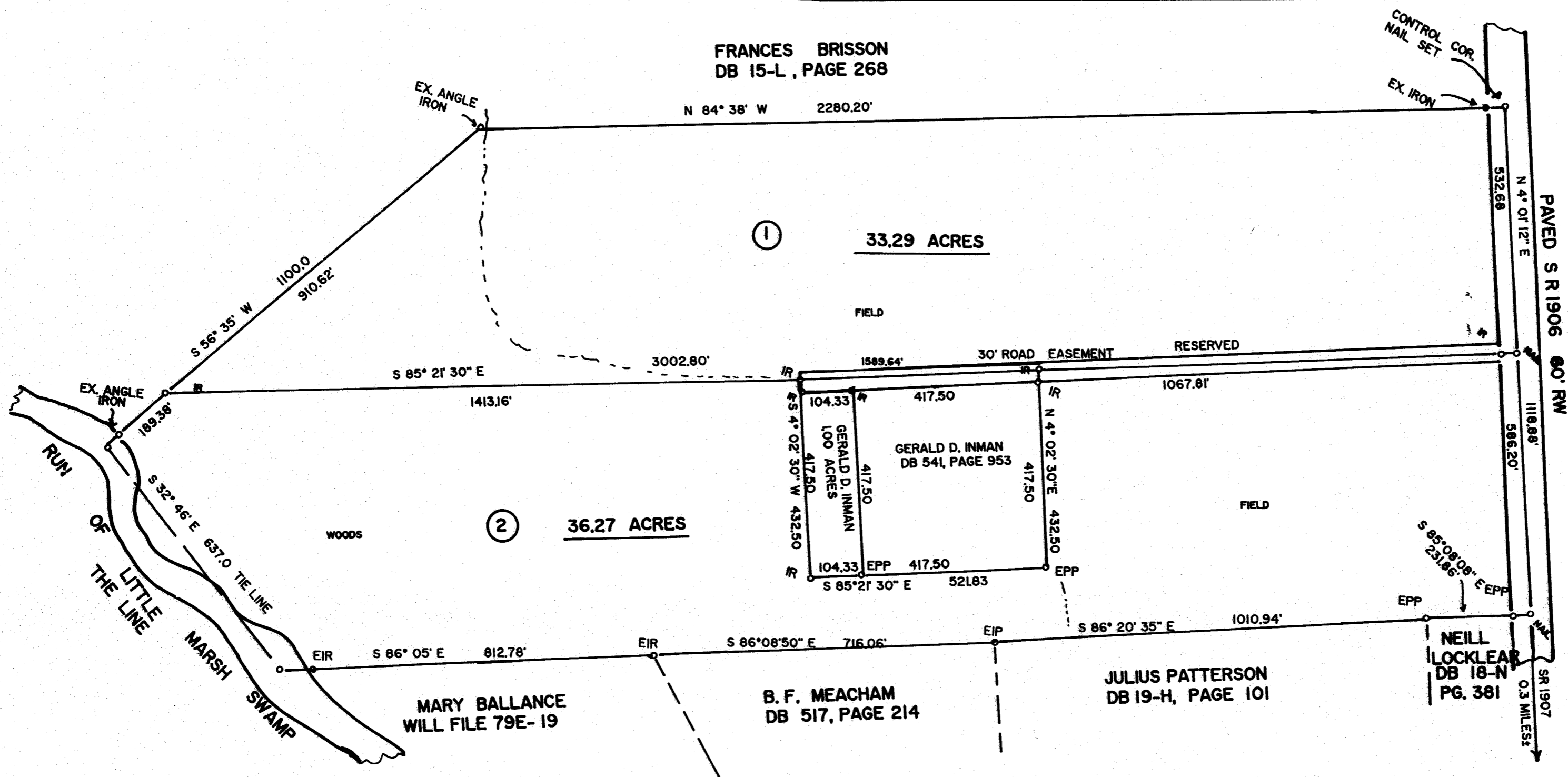



FRANCES BRISSON  
DB 15-L, PAGE 268



W.M. B.L.P. 289



### SURVEY FOR IONA S. BRISSON

ST. PAULS TOWNSHIP

ROBESON COUNTY NORTH CAROLINA  
JANUARY 31, 1992 SCALE: 1" = 200'

TITLE REFERENCE: DEED BOOK 15-L PAGE 269 AND WILL FILE 80E-440



NORTH CAROLINA  
ROBESON COUNTY  
I, JOHN D. POWERS, CERTIFY THAT THIS PLAT WAS DRAWN BY ME FROM AN ACTUAL FIELD SURVEY PERFORMED BY ME, PRECISION 1" = 10,000'+ THAT THIS WAS PREPARED IN ACCORDANCE WITH G.S. 47-80 AS AMENDED. WITNESS MY ORIGINAL SIGNATURE REGISTRATION NUMBER AND SEAL THIS 31 DAY OF JAN 1992.

*John D. Powers*  
JOHN D. POWERS  
REGISTERED LAND SURVEYOR L-1140  
207 EAST FOURTH STREET  
POST OFFICE BOX 778  
LUMBERTON, NORTH CAROLINA 28358


I, *Conni J. Jacobson*, A NOTARY PUBLIC OF ROBESON COUNTY, NORTH CAROLINA, CERTIFY THAT JOHN D. POWERS REGISTERED LAND SURVEYOR, PERSONALLY APPEARED BEFORE ME THIS DAY AND ACKNOWLEDGED THE EXECUTION OF THE FOREGOING INSTRUMENT. WITNESS MY HAND AND ACTUAL SEAL, THIS 31st DAY OF January 1992.

*Conni J. Jacobson*  
NOTARY PUBLIC

MY COMMISSION EXPIRES 11-22-94

NORTH CAROLINA  
ROBESON COUNTY  
THE FOREGOING CERTIFICATE OF *Conni J. Jacobson* A NOTARY PUBLIC OF THE STATE AND COUNTY DESIGNATED IS CERTIFIED TO BE CORRECT. FILED FOR REGISTRATION ON THE 3rd DAY OF Feb 1992 AND RECORDED IN MAP 7K 32 PG 23 AT 9:17 O'CLOCK A.M.

*Joe B. Truman*  
REGISTER OF DEEDS



FEB 3 9 17 AM 1992